



OREGON COAST TRAIL

STATEWIDE LANDOWNERS TEAM - OCT ACTION PLAN

OREGON COAST TRAIL

Need for Guidelines and Future OCT Standards

- Consistent with a world class experience
- Consistent with existing federal and state guidelines, standards, and best practices
- Inform alignment alternatives considered for each missing connection
- Inform maintenance and operations needs discussions



OREGON COAST TRAIL

Why Discuss This Now?

Desired guidelines / desired trail conditions

Priorities: both visionary/aspiration/long-term & safety / immediate needs

Oregon Coast Trail Standards and Design Guidelines
Funding (new trail and maintenance)

Statewide Group

Preferred Alignment

Phasing

Segment Groups

Alignment Alternatives

Development

Maintenance

Connection Groups



OREGON COAST TRAIL

What could connections look like?



Not a one-size-fits-all approach



OREGON COAST TRAIL

User Considerations



Not a one-size-fits-all approach





OREGON COAST TRAIL



STATEWIDE LANDOWNERS TEAM - OCT ACTION PLAN

OREGON COAST TRAIL



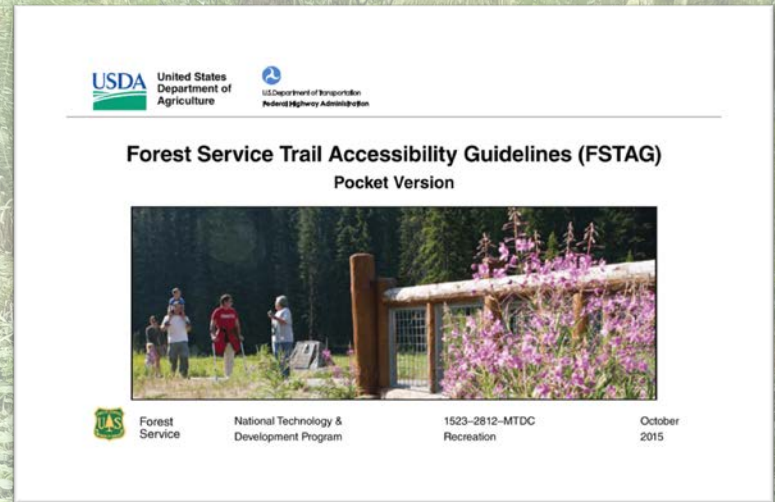
OREGON COAST TRAIL






OREGON COAST TRAIL

Trails and Accessibility

- Federal guidelines for accessible trails vary from guidelines for accessible routes
 - Maximum slope of 12%
 - Cross slopes not to exceed 5%
 - Minimum trail width 3 feet
- No state or local requirement




OREGON COAST TRAIL



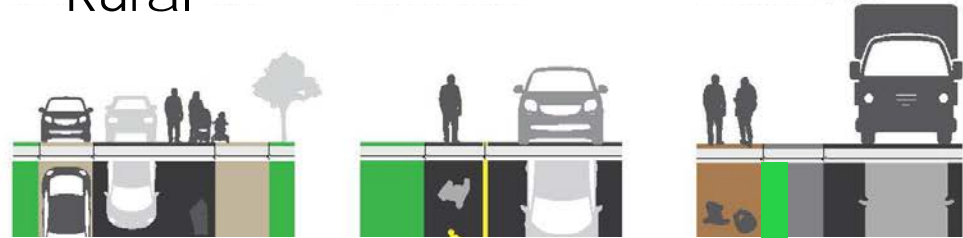
OREGON COAST TRAIL

Trail Types


Beach



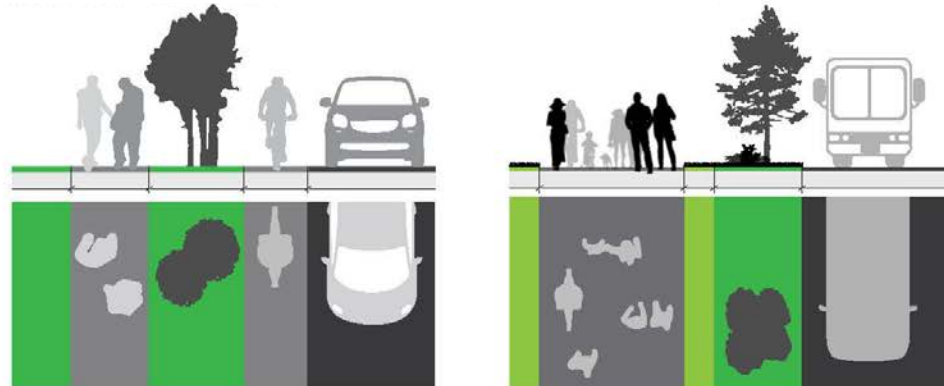
Rural



Hiking Trail

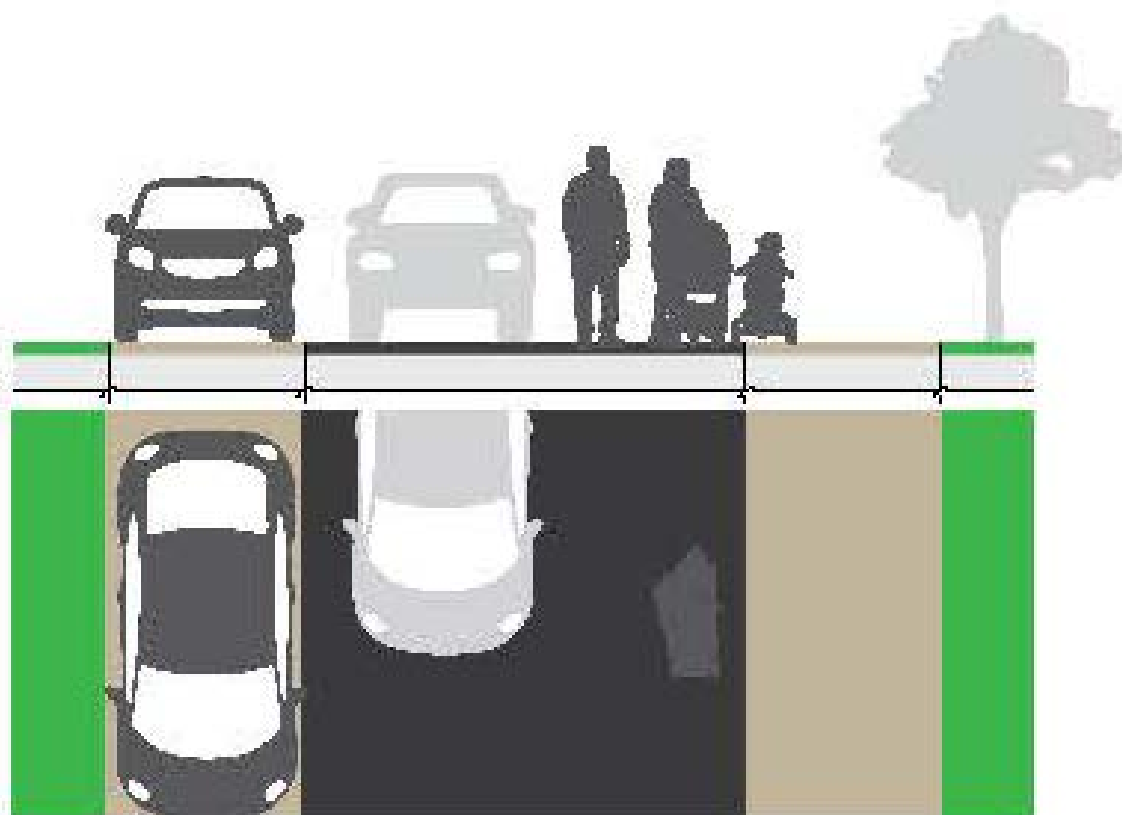


Urban



OREGON COAST TRAIL

Rural Areas: Shared Roadway / Yield Roadway



OREGON COAST TRAIL

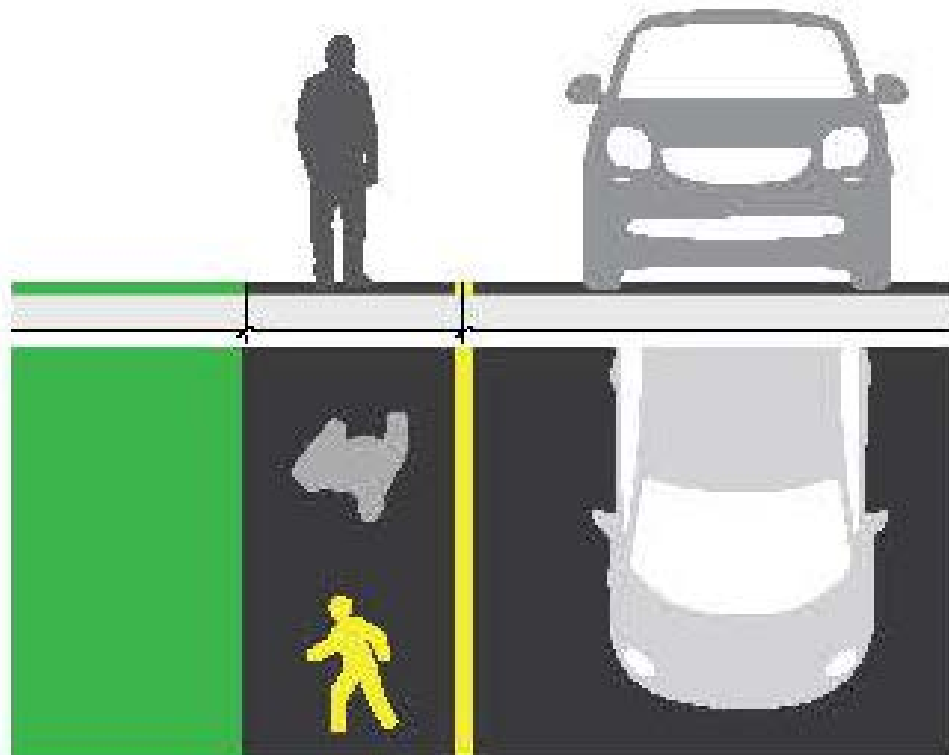
Rural Areas: Shared Roadway / Yield Roadway



STATEWIDE LANDOWNERS TEAM - OCT ACTION PLAN

OREGON COAST TRAIL

Rural Areas: Striped Walkway / Shoulder



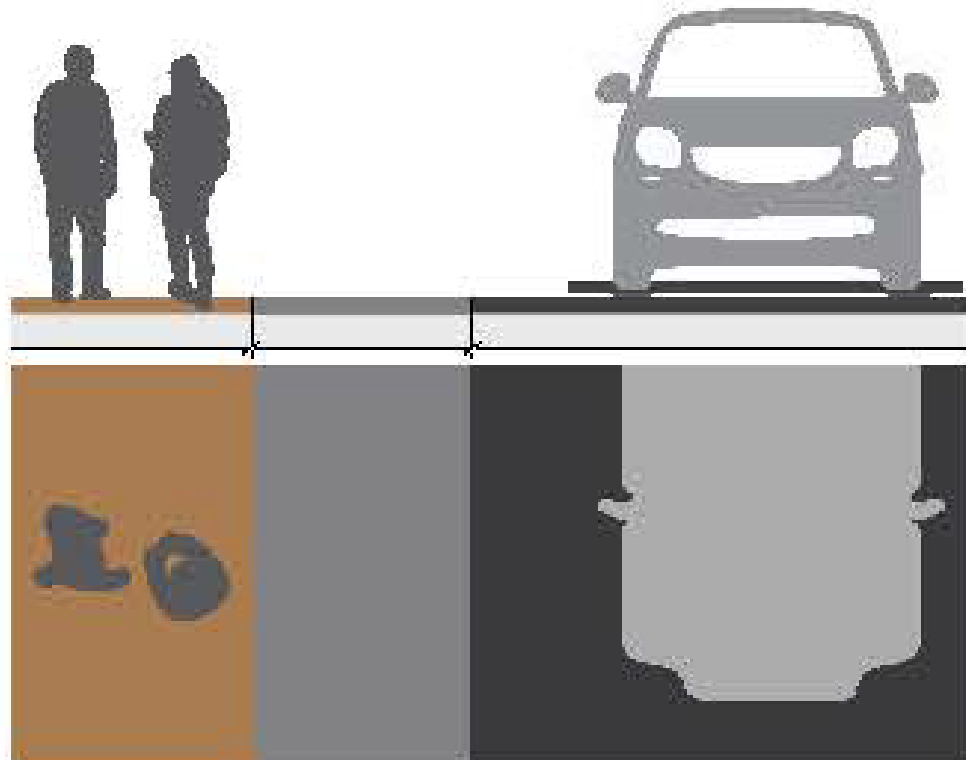
OREGON COAST TRAIL

Rural Areas: Striped Walkway / Shoulder



OREGON COAST TRAIL

Rural Areas: Roadside Path, Local Street



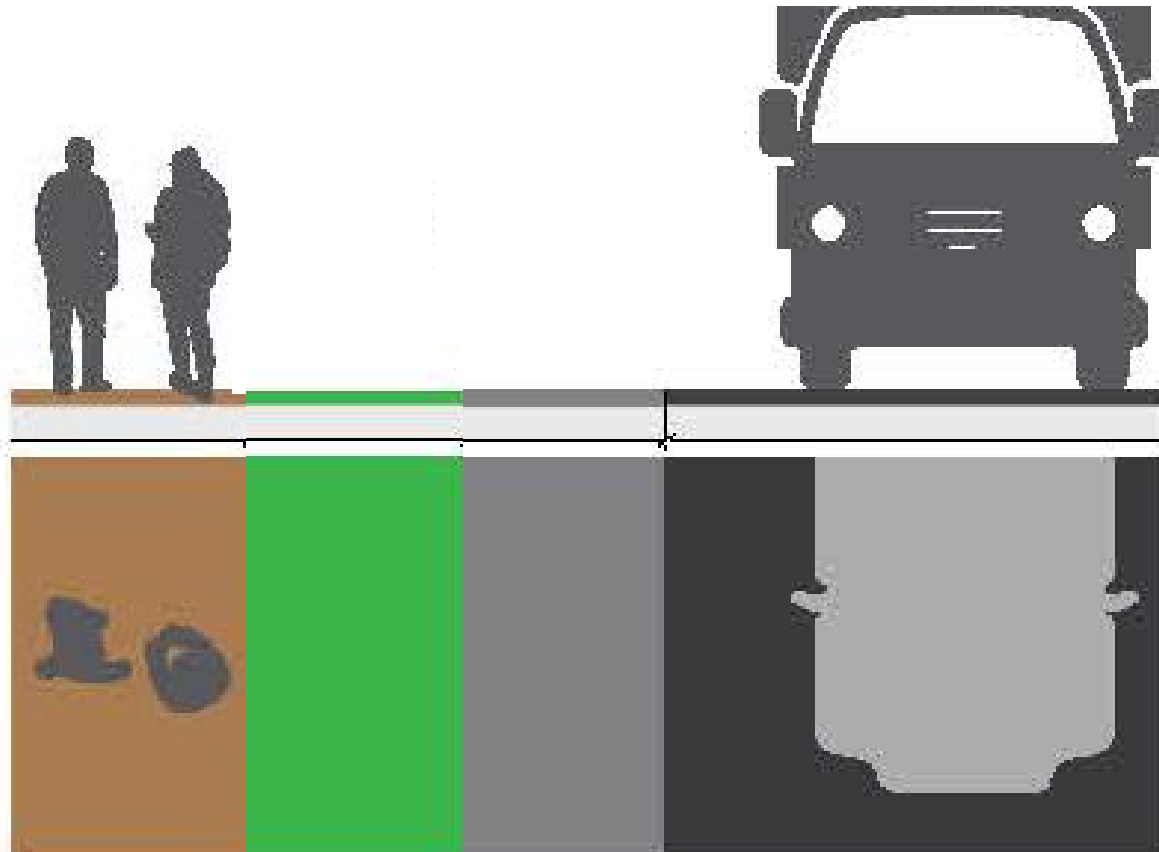
OREGON COAST TRAIL

Rural Areas: Roadside Path, Local Street



OREGON COAST TRAIL

Rural Areas: Roadside Path/Trail, Highway 101



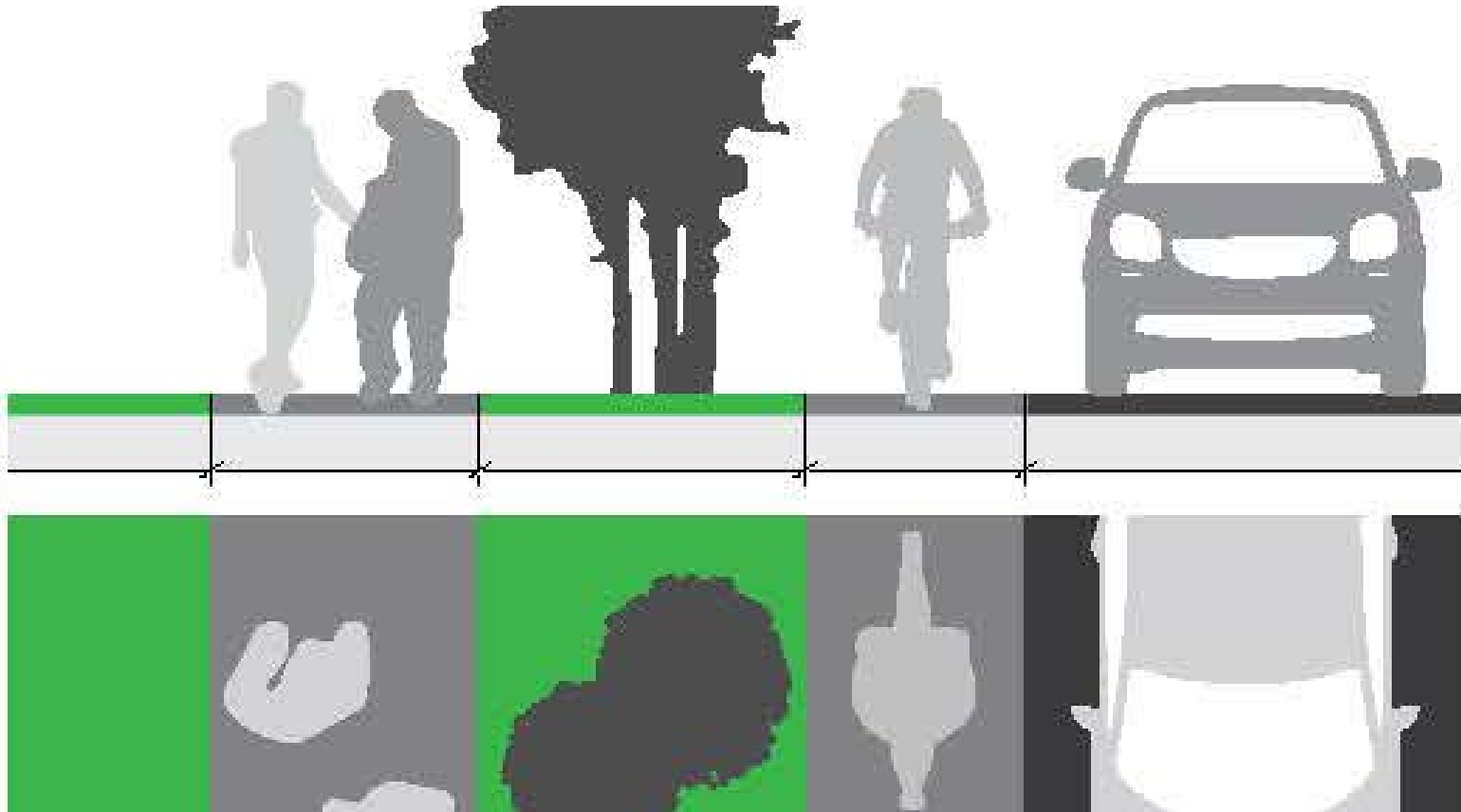
OREGON COAST TRAIL

Rural Areas: Roadside Path/Trail, Highway 101



OREGON COAST TRAIL

Urban Areas: Sidewalk and Bike Lane



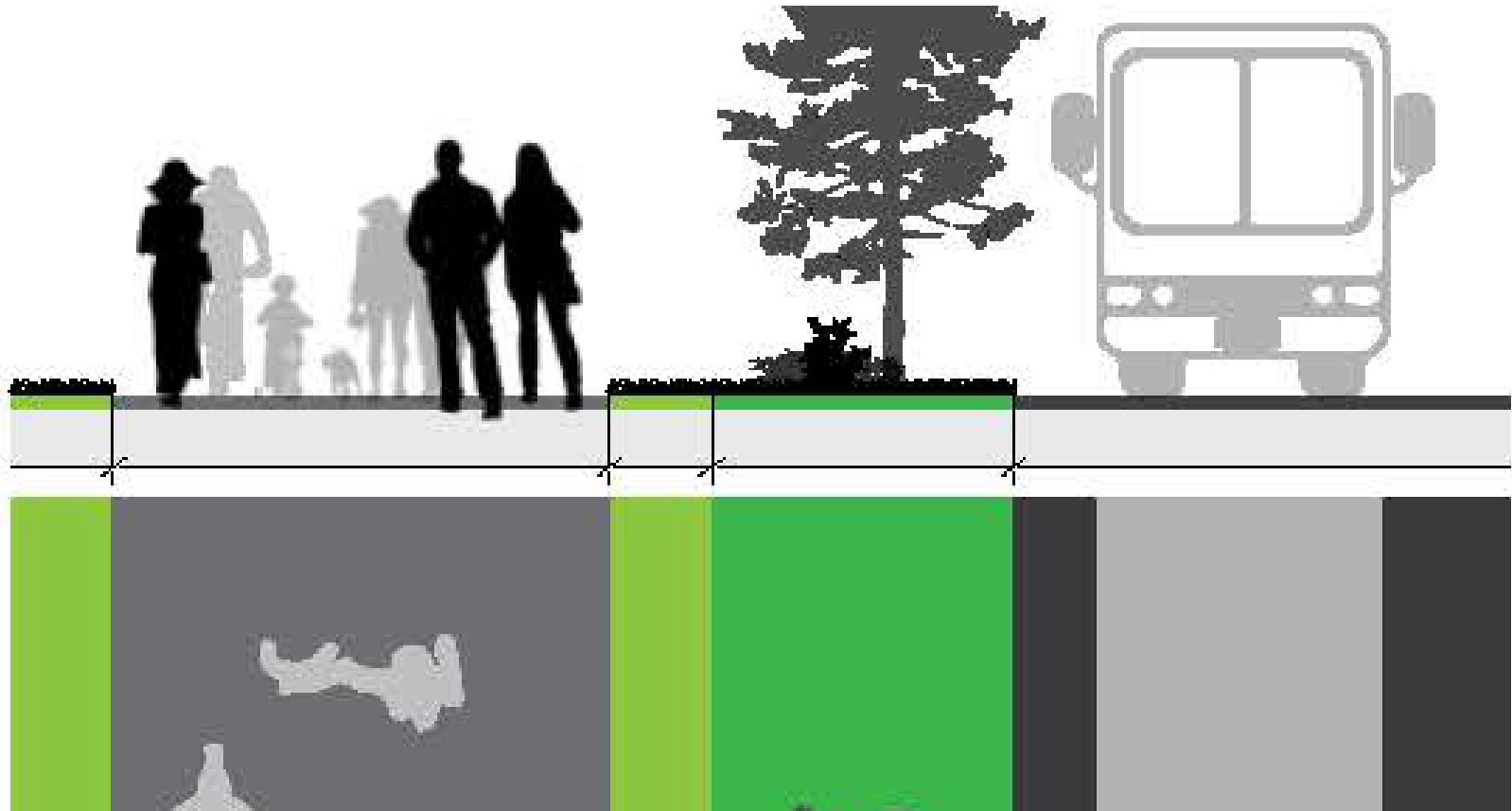
OREGON COAST TRAIL

Urban Areas: Sidewalk and Bike Lane



OREGON COAST TRAIL

Urban Areas: Shared Use Path



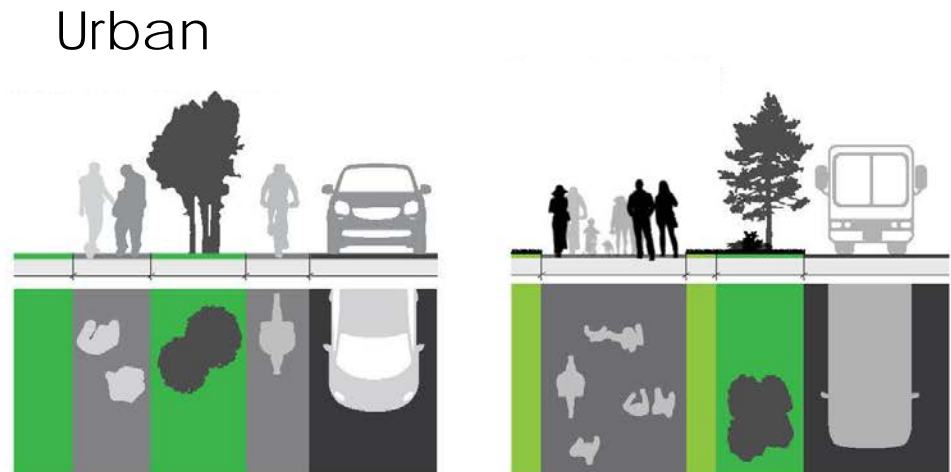
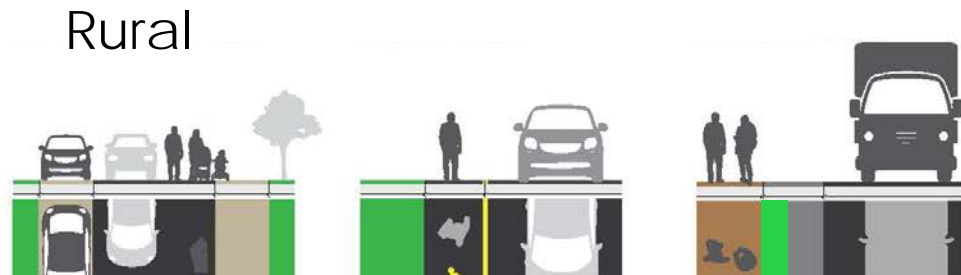

OREGON COAST TRAIL

Urban Areas: Shared Use Path



OREGON COAST TRAIL

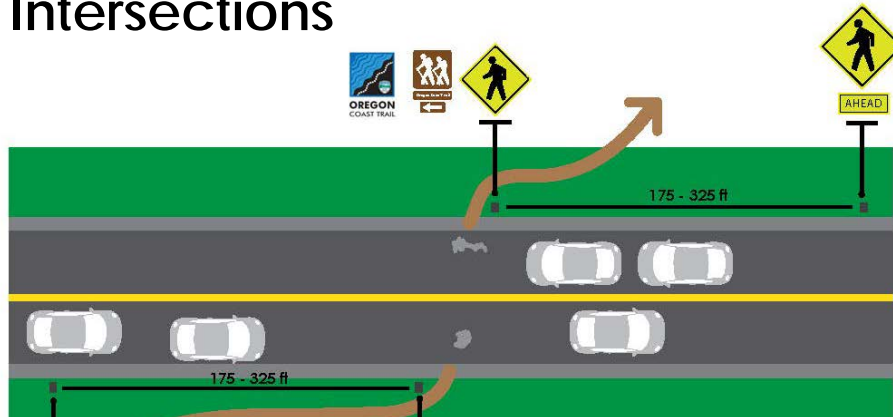
Trail Types – What's Missing? Other Considerations?



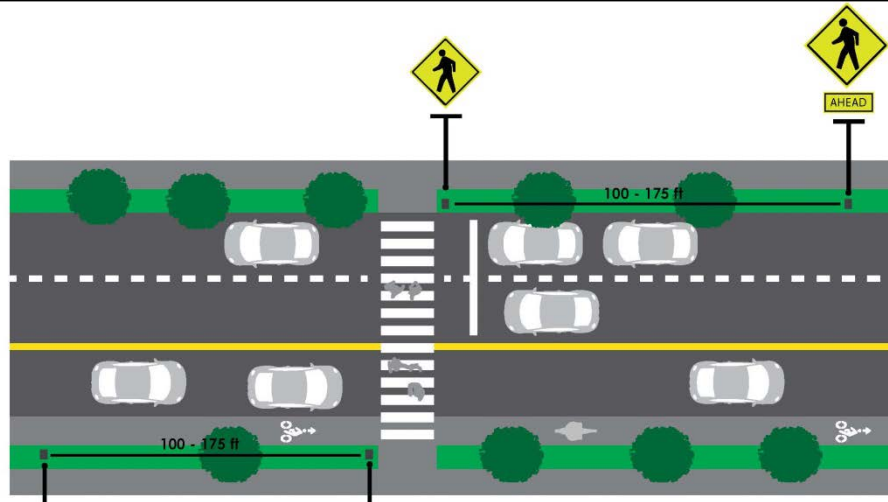
OREGON COAST TRAIL

Road / Trail Intersections

Rural

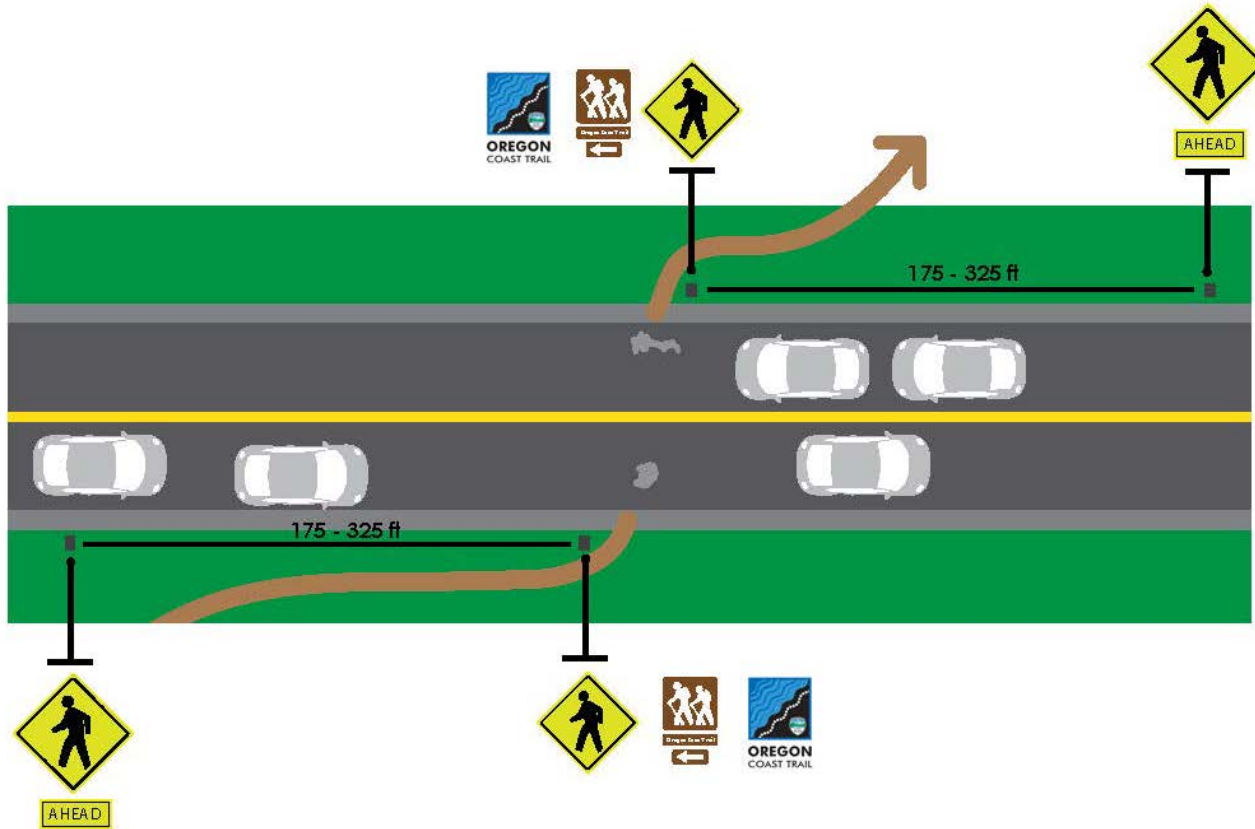


Urban



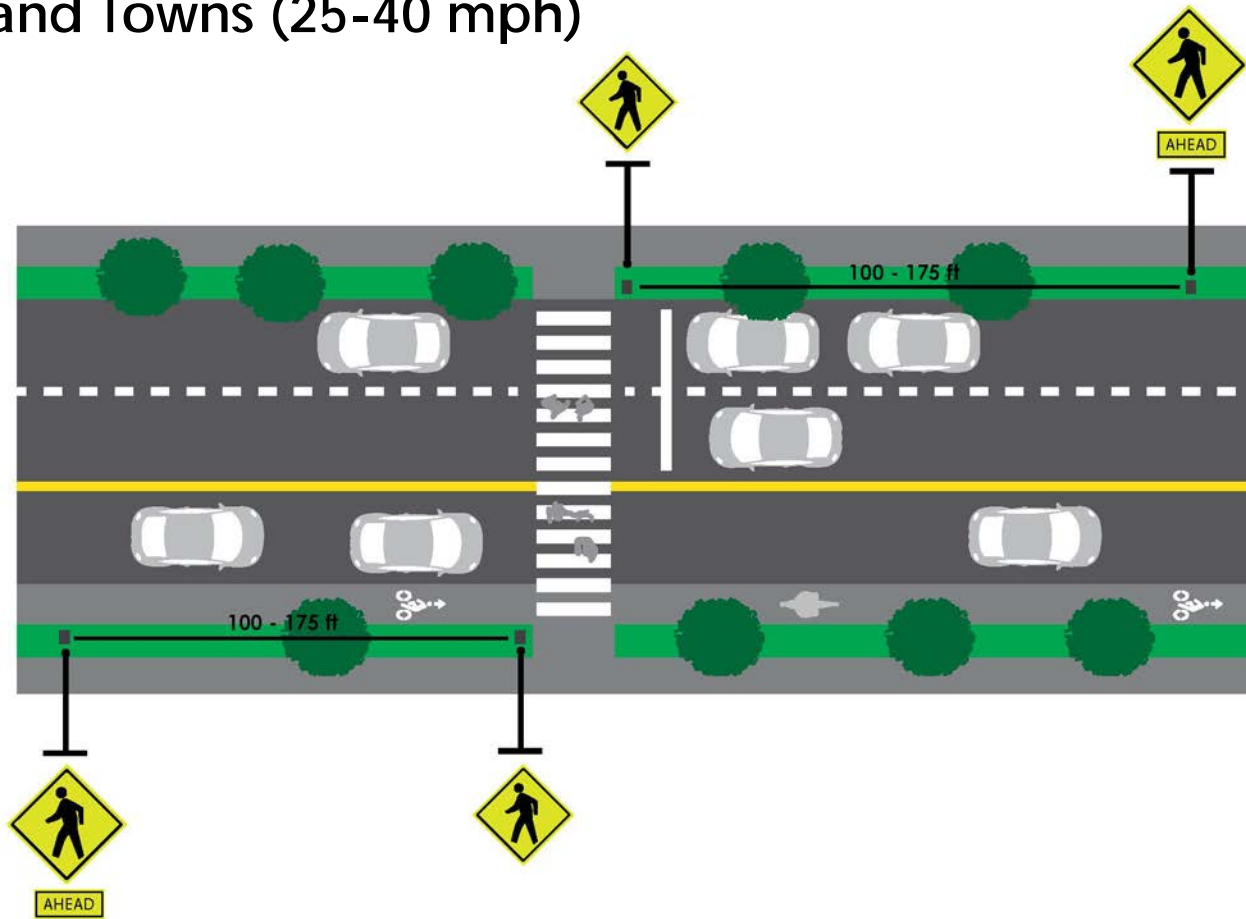
OREGON COAST TRAIL

Rural Highway 101 (55 mph)



OREGON COAST TRAIL

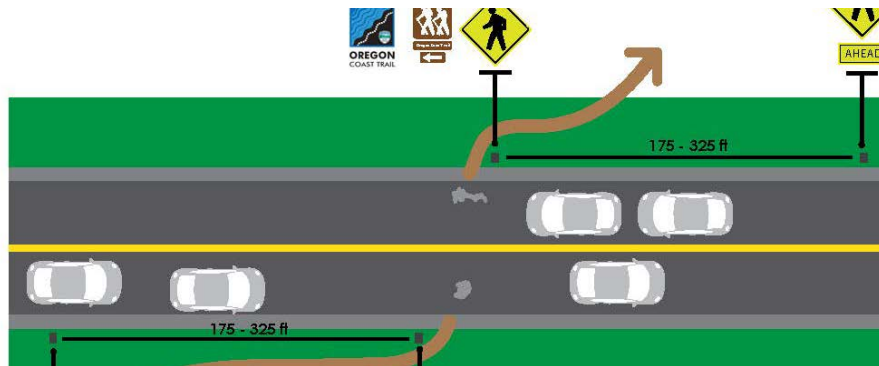
Cities and Towns (25-40 mph)



OREGON COAST TRAIL

Road / Trail Intersections – What's Missing? Other Considerations?

Rural



Urban



OREGON COAST TRAIL

Other Considerations

- Bridges – Road and Trail
- Water Taxi / Ferries
- Transit Connections
- Trailheads
- Signage and Wayfinding
- Emergency Access
- Supporting Facilities (drinking water, places to sleep, etc.)
- **Anything Missing?**





Thank You!

*Robin Wilcox, Senior Parks & Trails Planner
503.986.0743 or robin.wilcox@oregon.gov*